





\*Based on Ordnance Survey mapping with the permission of the Controller of Her Majesty's Stationery Office. © Crown copyright. Unauthorised reproduction infringes Crown copyright and may lead to prosecution or civil proceedings.  
Lancashire County Council Licence No. LA100023320

**ENLARGE VIEW 1**  
**SCALE: 1:500**



**KEY:**

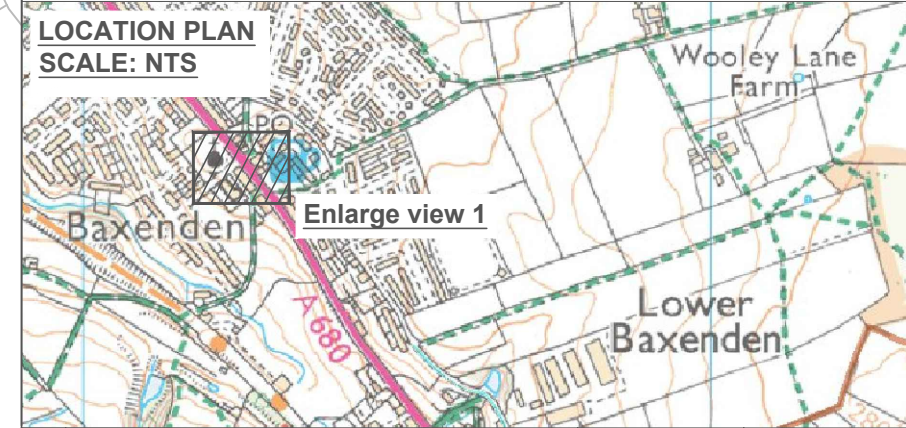
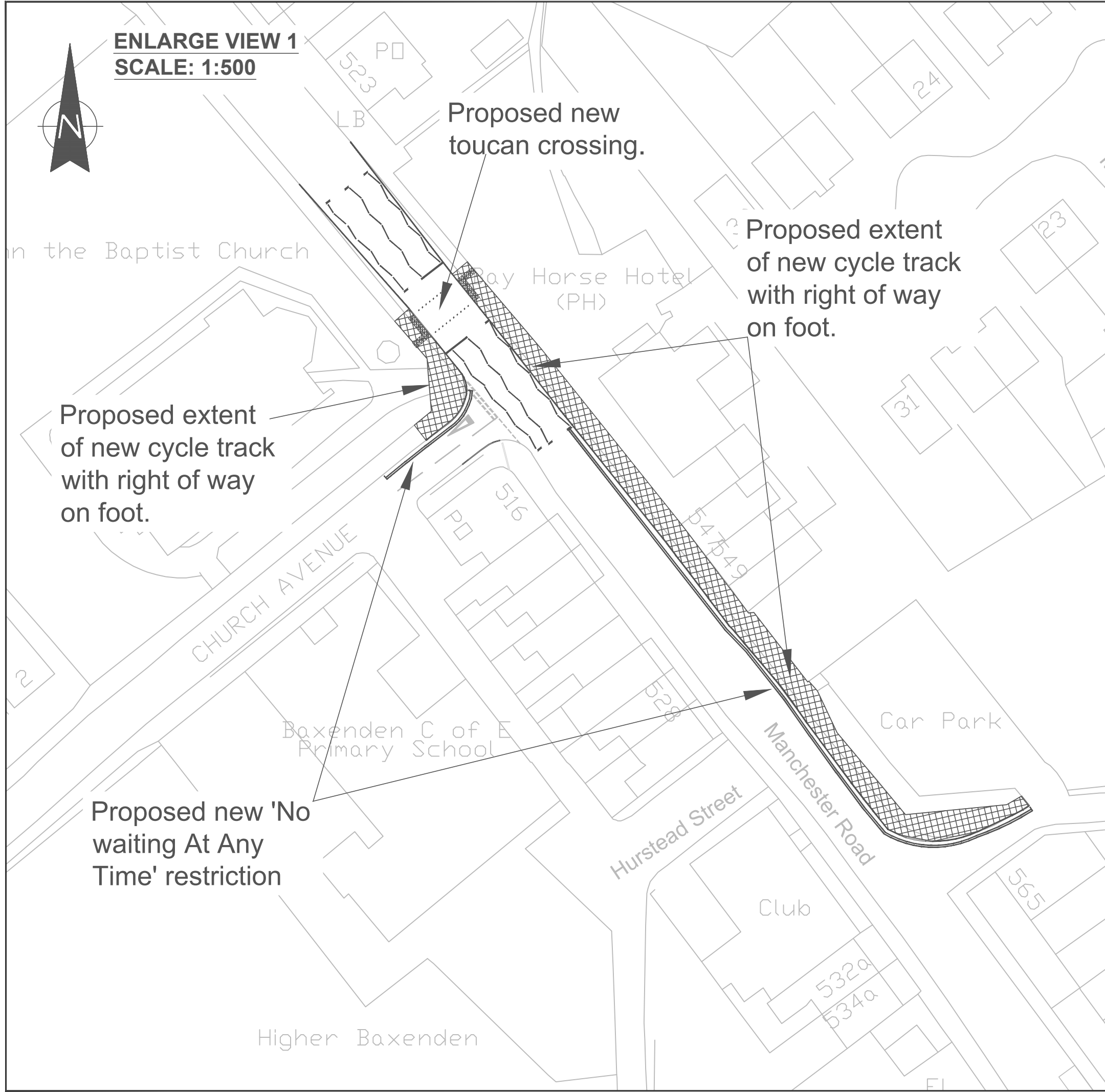
-  Area of interest
-  Removal of footways for pedestrians only.  
Proposed extent of the new cycle track with right of way on foot.
-  Proposed new 'No Waiting At Any Time' restriction.
-  Proposed new road markings.

Proposed new toucan crossing.

Proposed extent of new cycle track with right of way on foot.

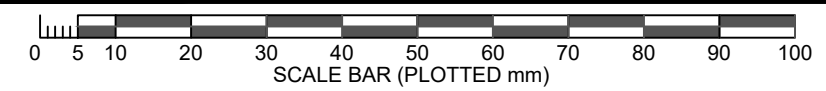
Proposed extent of new cycle track with right of way on foot.

Proposed new 'No waiting At Any Time' restriction



No.	DATE	AMENDMENT DETAILS	CHECKED BY	DRAWN BY

REVISIONS	
	Design and Construction



PROJECT TITLE			
NATIONAL CYCLE ROUTE 6 SECTION 2- BAXENDEN TO RISING BRIDGE			
DRAWING TITLE			
CABINET MEMBER REPORT- APPENDIX A			
DRAWN BY		CHECKED BY	
A. KHAN		D. DAVIES	
PPMS No.		DATE	
CHM2MW226		FEBRUARY 2021	
DRAWING No.		SHEET No.	REVISION
CHM2MW226/NCR6/02/008		1 OF 1	X
SCALE @ A3		ISSUE PURPOSE	
AS SHOWN		CABINET MEMBER REPORT	